

Name: _____
 Glen: _____ Lot(s): _____
Please return if found.

INDIAN ACRES

CLUB OF THORNBURG VIRGINIA

6437 Morris Rd, Spotsylvania, VA 22553

www.IndianAcres.org

P.O. Box 120, Thornburg, VA 22565

Indian Acres Club of Thornburg (IACT) is a beautiful 802 acre private family camping and recreation community nestled in the Northern Virginia countryside; yours to own and use exclusively for your camping pleasure.

Conveniently located between Washington DC, Richmond, & Lake Anna; IACT is a private camping resort, not a business, where you OWN your own camping lot. Not a timeshare! Lots at IACT are deeded property!! Add to this the surrounding lakes, swimming pools, tennis courts, clubhouse, restaurant, playgrounds, ball fields, trails, basketball courts, volley ball court, shooting range, picnic areas, wood fire grill, recreation center, and community social activities galore. IACT is a concept that brings first-class conveniences, recreation, and privacy to recreational vehicle camping at a cost within the budget of the average family.

Forget crowded campgrounds, trailer parks, jam-packed facilities, and the frustrations of making reservations on holidays. Escape whenever you please to Indian Acres. It's yours and it's easy to get to!



Questions
540-582-6314

ARTIST RENDERING - MAP CONDITIONS AND DISCLAIMERS

This is NOT an official IACT document. These maps were created by Property Owners! The geographical and property boundary data (collectively referred to as "Data") is made available as a matter of public service and is intended for information purposes only. All information is provided "as is" and Indian Acres Club of Thornburg (IACT) & its authors disclaims any and all warranties, whether express or implied, including, but not limited to, warranties of merchantability and fitness for a particular purpose, and warranties arising by custom, usage, course of dealing, performance or otherwise.

IACT & its authors have made every reasonable effort to assure Data is correct however, no guarantee is made as to the accuracy of Data. Any determination of any depiction of physical improvements, property lines or boundaries, are solely for general information and shall not be used, or relied upon, in the design, modification, or construction of improvements to real property or for wetland or flood plain determination. Data is not a legal representation of information depicted and as such, has no legal bearing on the true shape, size, location, or existence of the real property depicted. Data should not substitute for a professional survey or deed research. All official plats are recorded and stored by the Clerk of the Circuit Court of Spotsylvania County.

IACT & its authors do not assume any responsibility for any errors, deficiencies, defects, omissions, or inaccuracies in Data, even if, IACT is advised of the possibility that Data may not be accurate. IACT & its authors shall not be liable to the user, or to any other person, for any actions; claims; incidental, consequential or special damages – including loss of facilities, lost profits, business interruption, loss of business information or other pecuniary loss; or judgments arising out of, or in connection with, the use or misuse, reliance on, or performance of, Data. The user of this information assumes all liability for their dependence on any Data obtained. The data is updated periodically. If you believe any data provided is inaccurate, please inform the authors.

MAP AUTHORS

D. Aaron & Jessica Boggs
 Glen 4 Lot 12 (iact@aaronoutpost.com)

Contributing Authors:

Virginia Baker
 Lou & Sandi Deavers
 Robert Kala
 Robert & Melissa Morris
 Joyce Waggett

Published July 14, 2011

CONTENTS

- Cover
- Map Index
- Glens Map
- Street Index
- IACT Front Grounds
- Golf Course Map
- Individual Glen Maps

DRIVING DIRECTIONS

Indian Acres is located between Washington DC & Richmond Virginia along I-95. From I-95 in Virginia take exit 118 onto Mud Tavern Road towards Thornburg (606 West). The road name changes to Morris Road at the intersection crossing Route 1. At approximately 2.9 miles from I-95, you will see the large Indian Acres sign on your right. Turn right onto Hiawatha Drive at the sign. Please have all passes ready when arriving at the gate.


LEGEND

- ★ COMFORT STATIONS
- BRIDLE & FOOTPATH
- - - FLOOD PLAIN
- P PARKING
- ⌘ PICNIC AREA
- ⌘ PLAYGROUNDS
- ▬ ROADWAY PAVED
- ▬ ROADWAY GRAVEL

PHONE DIRECTORY

- F11 ADMINISTRATION: 540-582-6314
 ADMIN FAX: 540-582-3246
- F10 CLUB HOUSE / RESTAURANT: 540-582-3624
- H11 MAINTENANCE: 540-582-5002
- H11 PO RIVER WATER & SEWER: 540-582-2184
- F11 RECREATIONAL CENTER: 540-582-3260
- E11 SECURITY: 540-582-5532 (CB CHANNEL: 9)
- F11 SITE CONTROL: 540-582-6314

IN CASE OF EMERGENCY
DIAL 911 & THEN NOTIFY SECURITY.



INDIAN ACRES

CLUB OF THORNBURG VIRGINIA

6437 Morris Rd, Spotsylvania, VA 22553

www.IndianAcres.org

MAP INDEX

* MEMBERSHIP REQUIRED

** SEASONAL

- F11 ADMINISTRATION OFFICE
- E11 BALL FIELD
- F11 BASKETBALL COURTS - 2
Balls available at recreational center.
- F10 BEACH
No fishing or boats allowed in beach area.
- A4 BEAVER PARK
- D3 BIG BEAR ISLAND
Parking available: Glen 9 Lots 61-62.
- G10 BOAT DOCKS
- F12 CARAVAN CIRCLE
- C9 CEMETARY GLEN 13
- F4 CEMETARY GLEN 7
- G11 CHAPEL ** (OUTDOOR)
- F6 CHIPPEWA PLAYGROUND
- F10 CLUBHOUSE BAR
- F10 COVERED PICNIC PAVILION
with wood fire grill.
- F11 FISH POND
- E10 GOLF COURSE - 9 HOLE
- G10 HIWATHA ROAD SIDE PARK
Outdoor park featuring tables & playground.
- E11 HORSESHOE PITS - 4
- F12 HORSESHOE PITS - 2
- F13 LAKE MATTAPONI 1 Acre
- C9 LAKE MINNEHAHA 4 Acre
- B5 LAKE MINNEOLA 2 Acre
- E5 LAKE NOKOMIS 5 Acre
- H8 LAKE POCAHONTAS 35 Acre
- F12 LAUNDROMAT
- G4 LITTLE BEAR ISLAND
Access via parking area in Glen 2
- H12 MAINTENANCE YARD
- F10 MINIATURE GOLF
- H13 MEMORIAL PARK
- H12 PO RIVER OFFICE
- F11 REC. PLAYGROUD
- 11 RECREATIONAL CENTER
- F10 RESTAURANT
- B2 RUSTIC PARK
- E11 SECURITY
- E11 SENTRY GATE
- I7 SHOOTING RANGE*
- I7 SPORTSMEN CLUBHOUSE*
- F10 MINIATURE GOLF
Equipment available at recreational center.
- H13 MEMORIAL PARK

- F11 RECREATIONAL CENTER
18 & Under, unless escorting a child.
- F10 RECREATIONAL PLAYGROUND
- F10 RESTAURANT
- B2 RUSTIC PARK
- E11 SECURITY
- E11 SENTRY GATE
- I7 SHOOTING RANGE*
- F11 SITE CONTROL
- F10 SNACK SHACK**
- I7 SPORTSMEN CLUBHOUSE*
- G11 SPRING BUILT BY SLAVES
- F10 SWIMMING POOLS** - 3
Open Memorial Day through Labor Day
- F12 TEE PEE
Covered picnic area.
- F10 TENNIS COURTS - 3
- E12 TRADING POST
Convenience Store
- H13 TRAP FARM
- F12 VISITOR CAMPING SITES
Reserve at administration office.
- F11 VOLLEYBALL COURTS - 2
Equipment available at recreational center.
- C7 WATER TANK
- J8 WASTE WATER POND
- E11 WELL #1
- C7 WELL #2
- E6 WELL #3
- C5 WELL #5
- G12 WELL #6
- G10 WELL #8
- F10 WOOD FIRE GRILL
Covered picnic pavilion w/ wood fire grill overlooking Lake Pocahontas.

FOOD & DRINK

- F10 CLUBHOUSE BAR (21 & older)
Enjoy drinks and dining overlooking Lake Pocahontas either inside our temperature control bar & dance floor or enjoy the weather on outdoor patio. The bar features live entertainment on select weekends.
- F10 RESTAURANT
Our restaurant features both indoor and outdoor dining overlooking Lake Pocahontas.
- F10 SNACK SHACK**
Outdoor picnic facility.
- E12 TRADING POST
Convenience Store

LAKES

Indian Acres features 5 lakes with public access & easements along the waterfront for foot, bridle, and fishing access.

- F13 LAKE MATTAPONI 1 Acre
Access via Caravan Circle.
- C9 LAKE MINNEHAHA 4 Acre
Access via dam.
- B5 LAKE MINNEOLA 2 Acre
Access via public lots at dam.
- E5 LAKE NOKOMIS 5 Acre
Access via public lots at dam.
- H8 LAKE POCAHONTAS 35 Ac
 Boat launches in Glen 3, Glen 5-289, & Glen 12. No fishing or boats allowed in beach area.

PICNIC AREAS

Indian Acres has several areas fit for outdoor dining. Most Glens also offer picnic areas.

- F10 BEACH (Outdoor)
- F10 CLUBHOUSE BAR (Indoor / Outdoor)
- G10 HIWATHA ROAD SIDE PARK
Outdoor park featuring tables & playground.
- F10 RESTAURANT (Indoor / Outdoor)
- B2 RUSTIC PARK (Outdoor)
- F10 SNACK SHACK** (Outdoor)
- F12 TEE PEE (Outdoor / Covered)
- H13 TRAP FARM (Indoor / Outdoor)
- F10 WOOD FIRE GRILL (Outdoor / Covered)
Covered picnic pavilion w/ wood fire grill overlooking Lake Pocahontas.

PLAYGROUNDS

- F6 GLEN 5
- F11 IACT RECREATIONAL PLAYGROUND
Gated park suited for children of all ages.
- G10 HIWATHA ROAD SIDE PARK

TRAILS — — —

Indian Acres has over 7 miles of foot and bridle trails throughout the 800 acres including a trail that travels the entire perimeter of the property and along Po River. In addition to the 7 miles of trails is the perimeter of all the lakes which have public easements for foot, bridle, and fishing access.

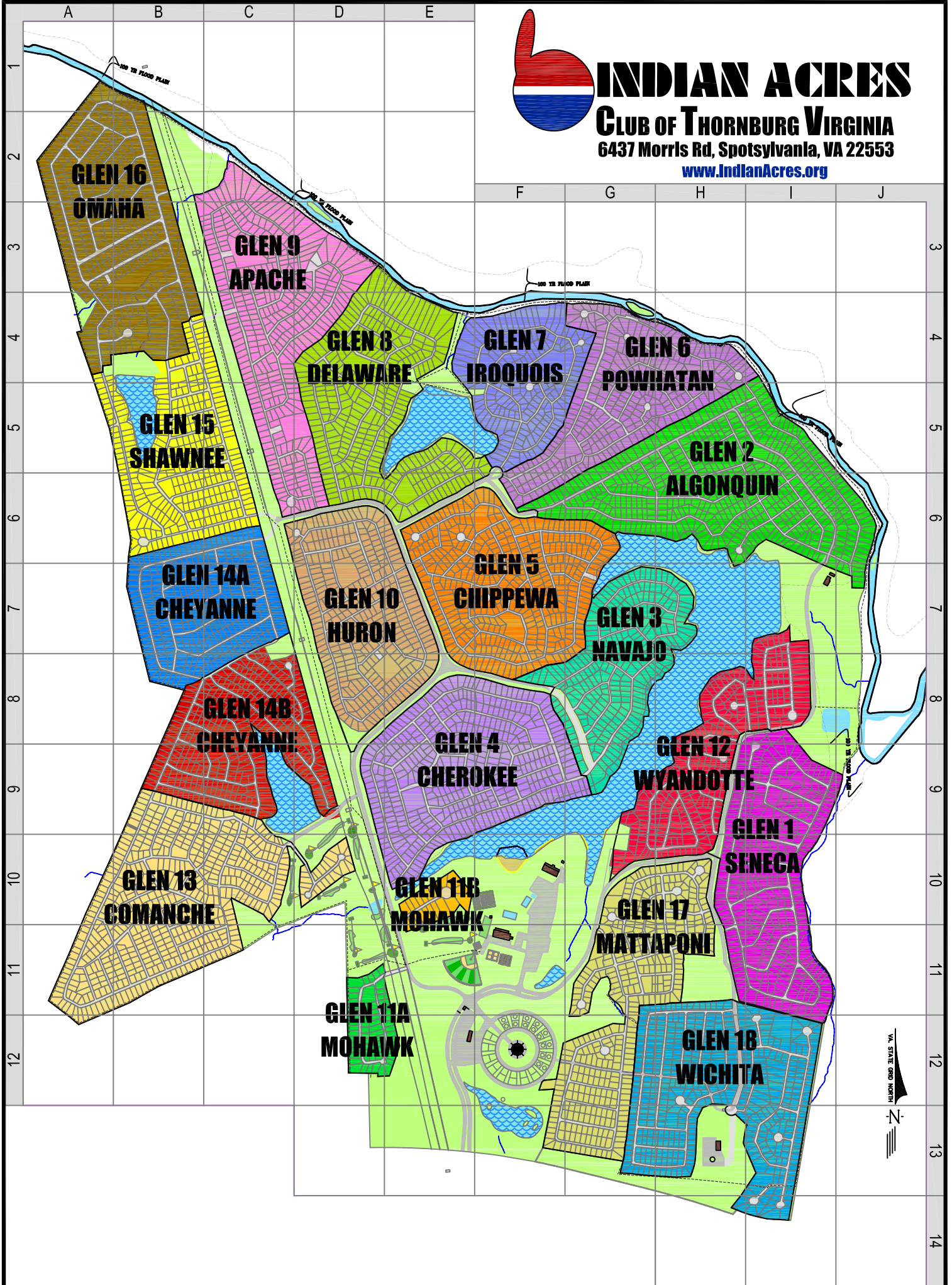


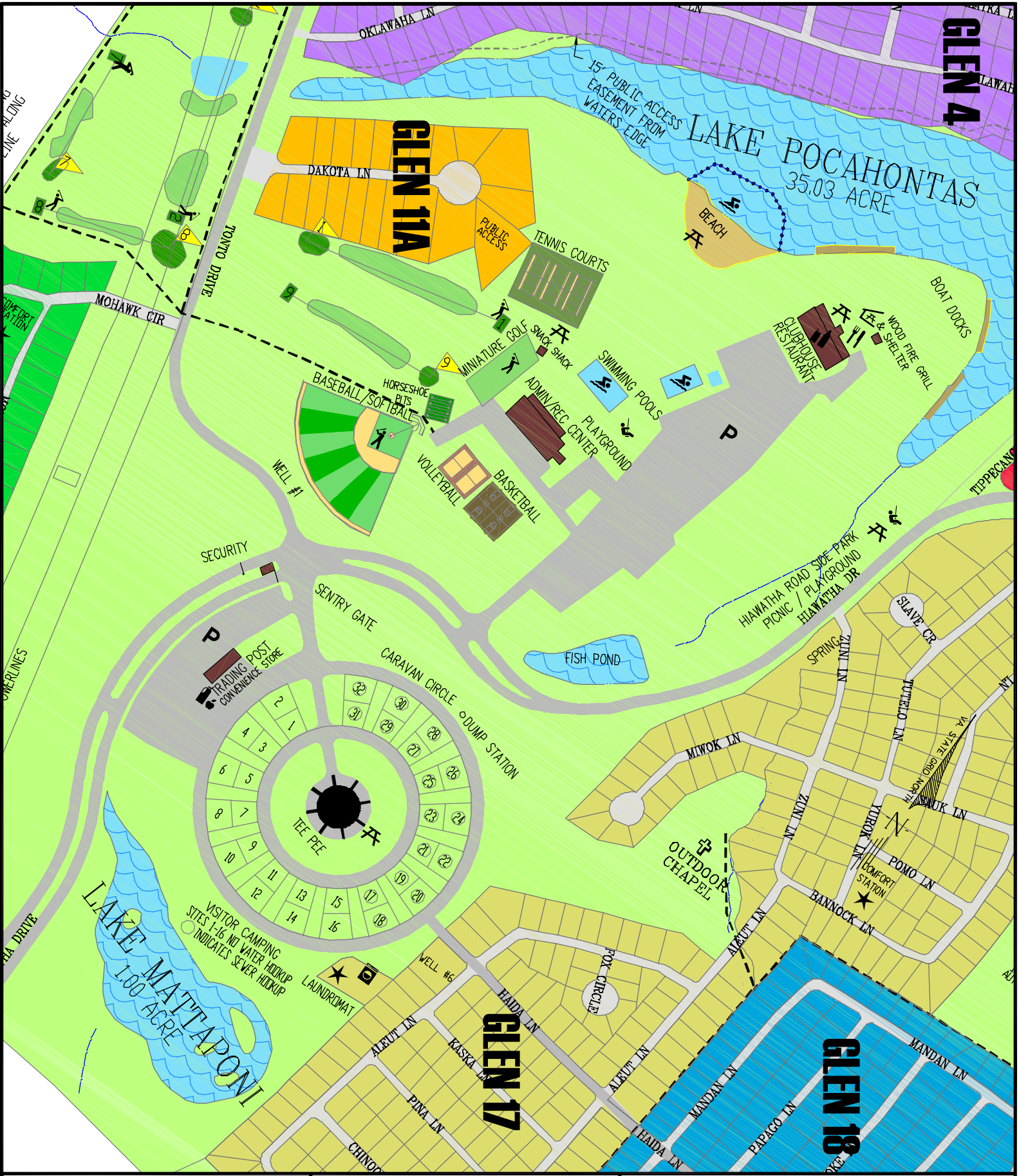
INDIAN ACRES

CLUB OF THORNBURG VIRGINIA

6437 Morris Rd, Spotsylvania, VA 22553

www.IndianAcres.org





IAC FRONT GROUNDS
 ADMINISTRATION BUILDINGS
 LAUNDROMAT, TEEPEE, POOLS
 BAR, RESTAURANT, & ETC.
 SCALE: 1"=250'



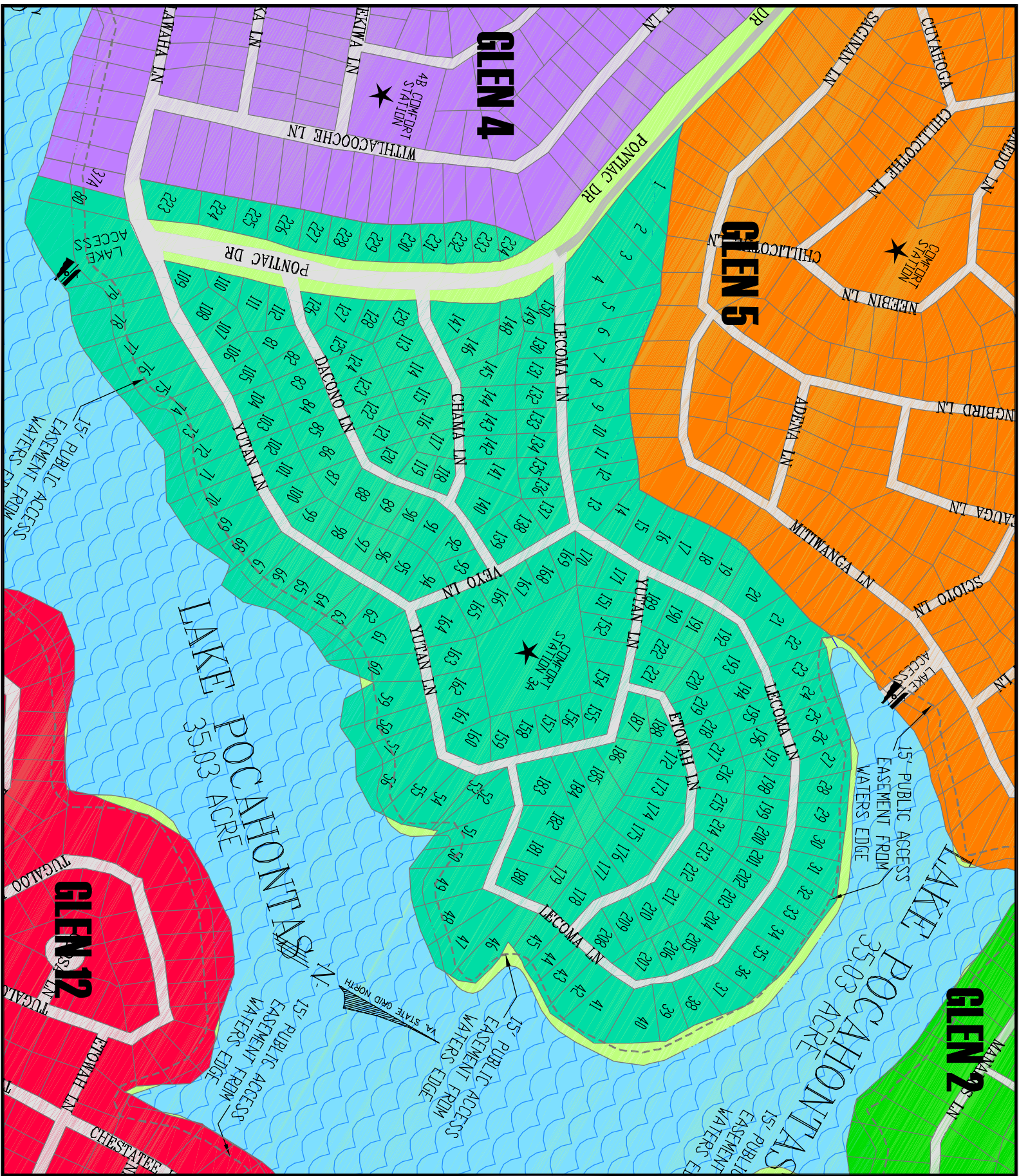
INDIAN ACRES
 Club of Thornburg Virginia
<http://www.indianacres.org>

Admin: 540-582-6314 Security: 540-582-5532



GLEN 2
ALGONQUIN TERRITORY - 499 LOTS
MASCOT: HUMMINGBIRD
COLORS: TEAL & YELLOW
SCALE: 1"=250'

 **INDIAN ACRES**
 Club of Thornburg Virginia
<http://www.indianacres.org>
 Admin: 540-582-6314 Security: 540-582-5532



GLEN 4

GLEN 5

GLEN 12

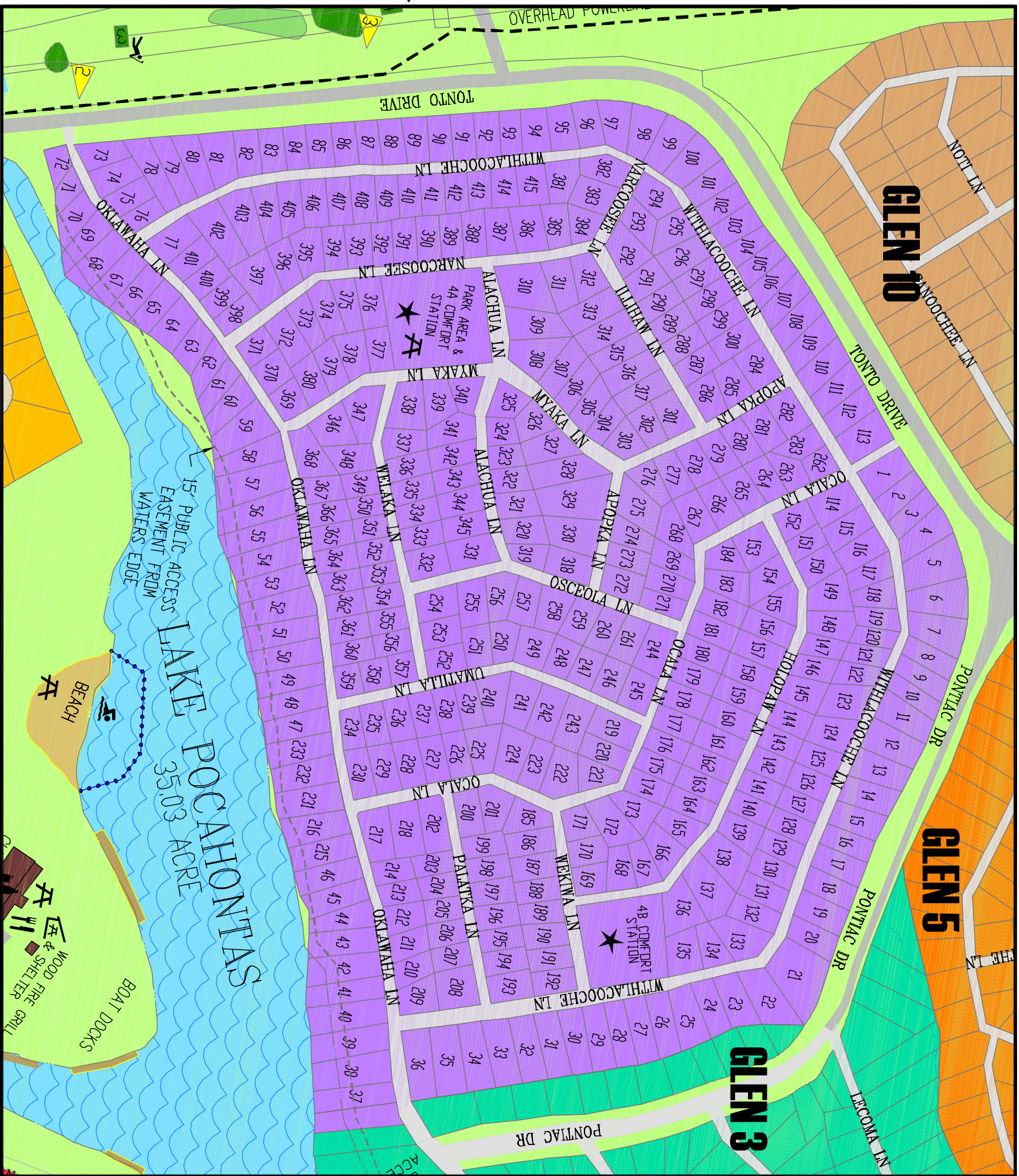
GLEN 2

GLEN 3
 NAVAHO TERRITORY - 233 LOTS
 MASCOT: EAGLE
 COLORS: TURQUOISE & SILVER
 SCALE: 1"=200'



INDIAN ACRES
 Club of Thornburg Virginia
<http://www.indianacres.org>

Admin: 540-582-6314 Security: 540-582-5532



GLEN 4

CHEROKEE TERRITORY - 416 LOTS

MASCOT: PANTHER

COLORS: PURPLE & BLACK

SCALE: 1"=200'

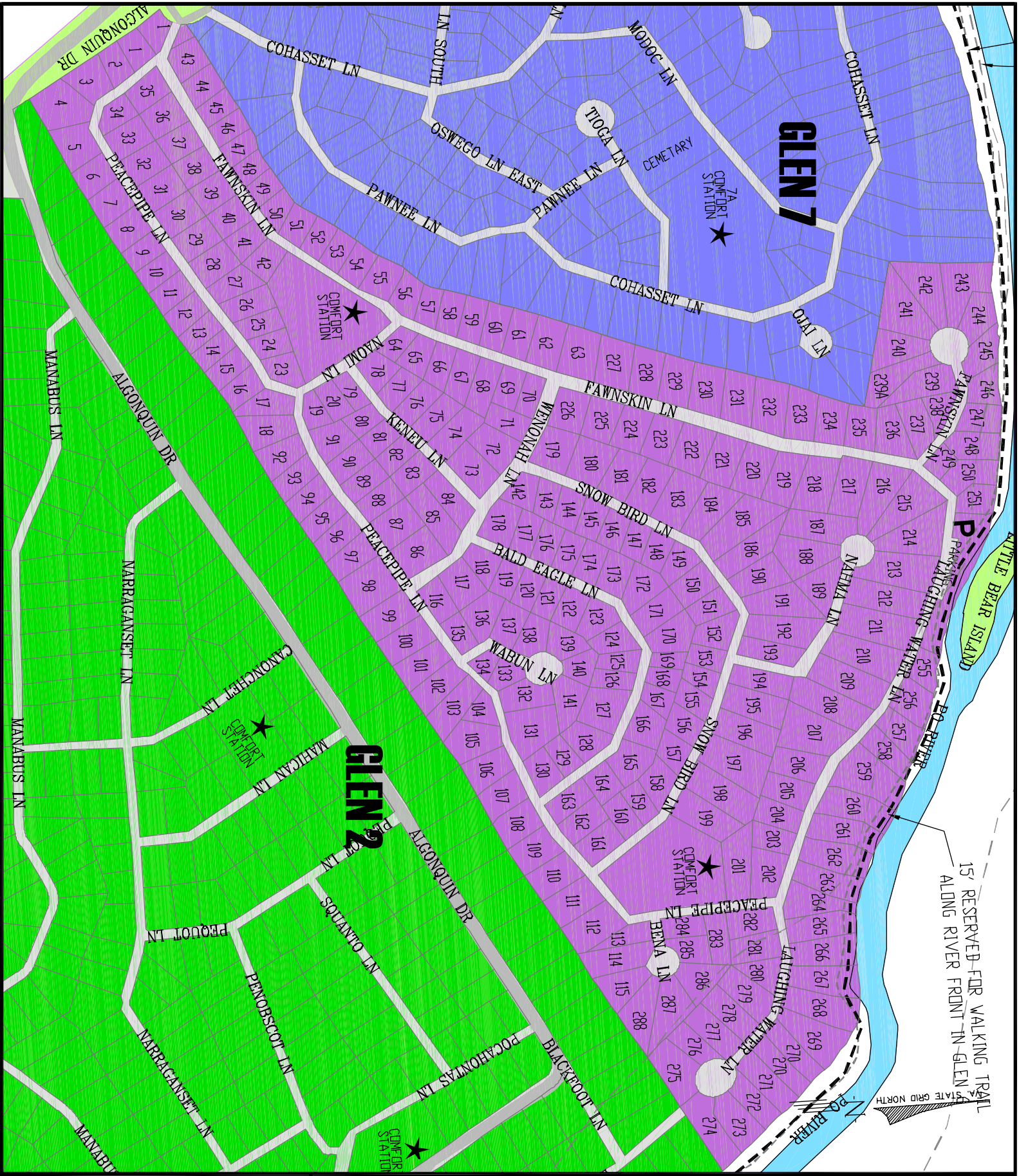


INDIAN ACRES

Club of Thornburg Virginia

<http://www.indianacres.org>

Admin: 540-582-6314 Security: 540-582-5532



GLEN 6

POWHATAN TERRITORY - 284 LOTS

MASCOT: BASS OR CATFISH

COLORS: RED & WHITE

SCALE: 1"=200'

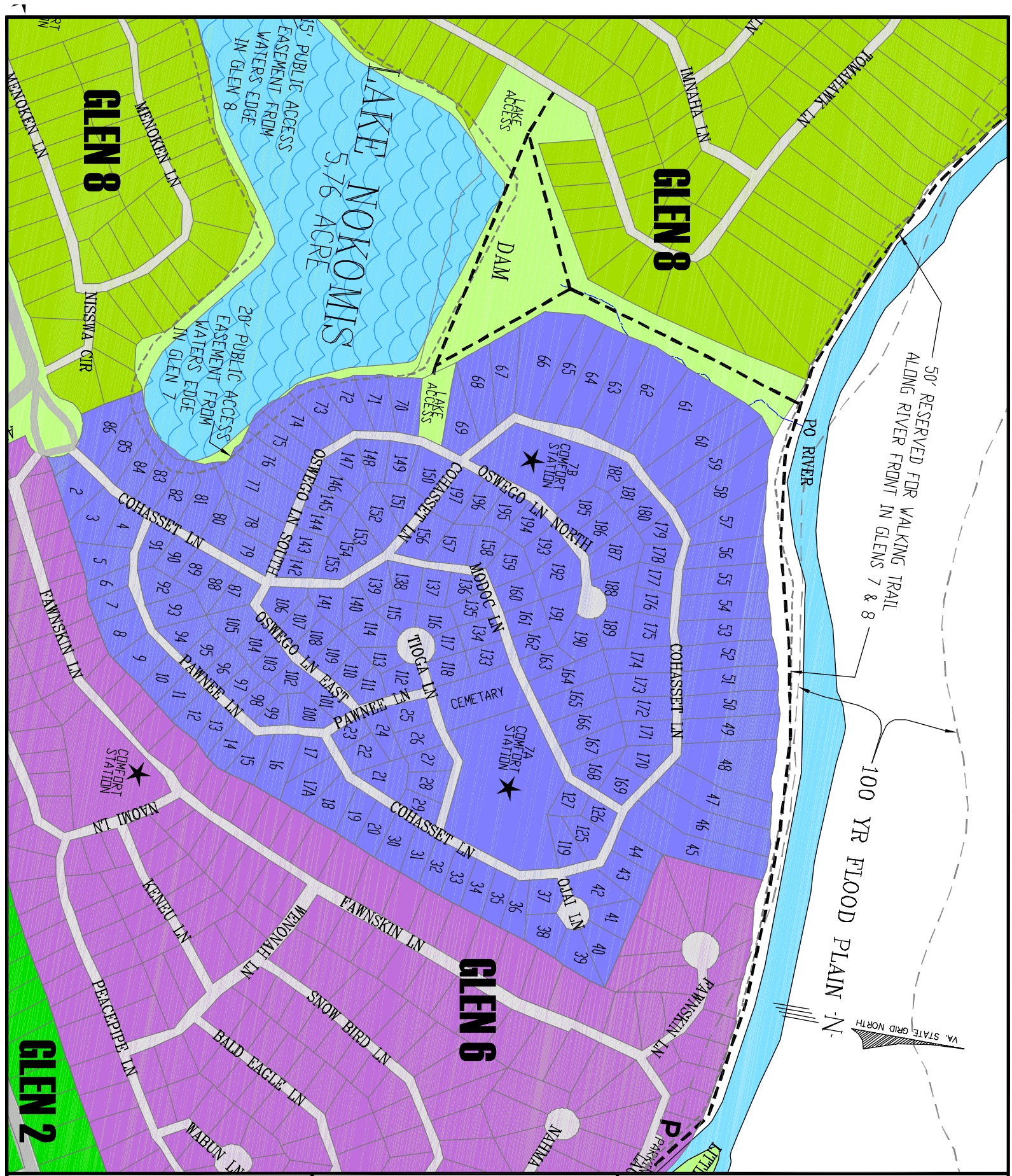


INDIAN ACRES

Club of Thornburg Virginia

<http://www.indianacres.org>

Admin: 540-582-6314 Security: 540-582-5532



GLEN 7

IROQUOIS TERRITORY - 185 LOTS
MASCOT: FAWN
COLORS: ROYAL BLUE & WHITE
SCALE: 1"=200'

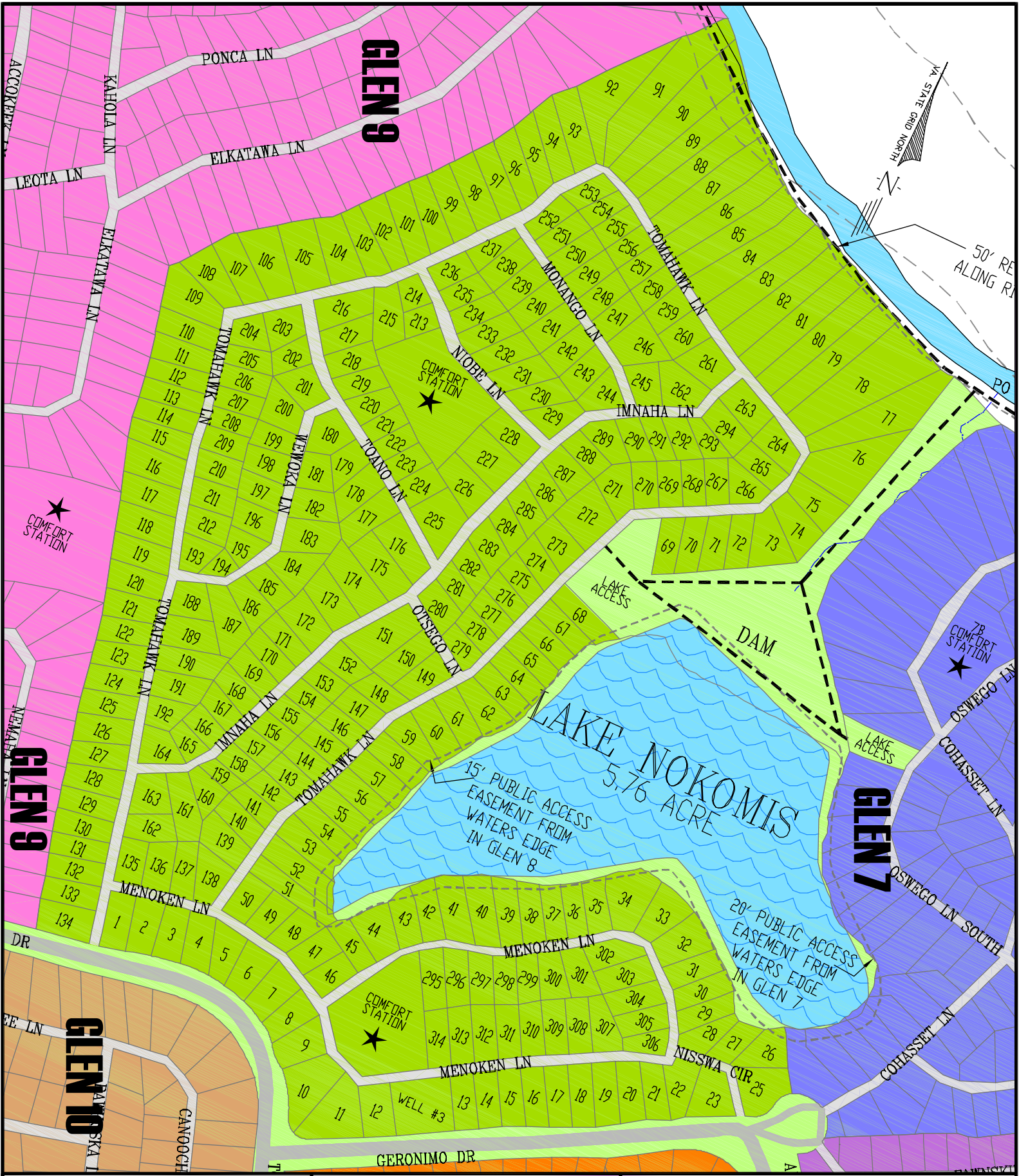


INDIAN ACRES

Club of Thornburg Virginia

<http://www.indianacres.org>

Admin: 540-582-6314 Security: 540-582-5532



GLEN 8
 DELAWARE TERRITORY - 313 LOTS
 MASCOT: CRANE
 COLORS: TEAL & ORANGE
 SCALE: 1"=200'

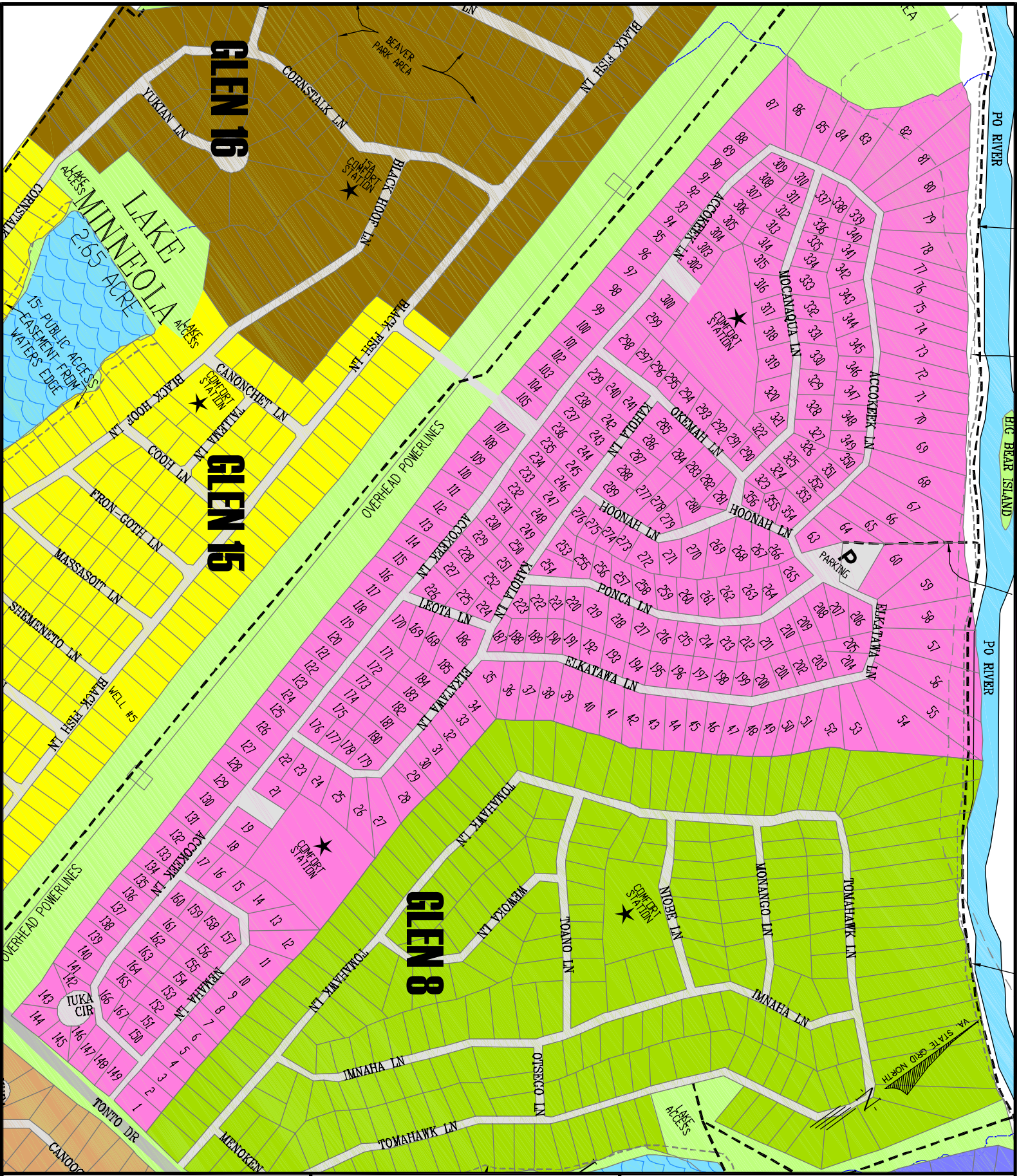


INDIAN ACRES

Club of Thornburg Virginia

<http://www.indianacres.org>

Admin: 540-582-6314 Security: 540-582-5532



GLEN 9
APACHE TERRITORY - 351 LOTS
MASCOT: DRAGON
COLORS: GREEN & WHITE
SCALE: 1"=250'



INDIAN ACRES
 Club of Thornburg Virginia
<http://www.indianacres.org>
 Admin: 540-582-6314 Security: 540-582-5532



GLEN 10
 HURON TERRITORY - 308 LOTS
 MASCOT: RED TAIL HAWK
 COLORS: ORANGE & PURPLE
 SCALE: 1"=200'



INDIAN ACRES

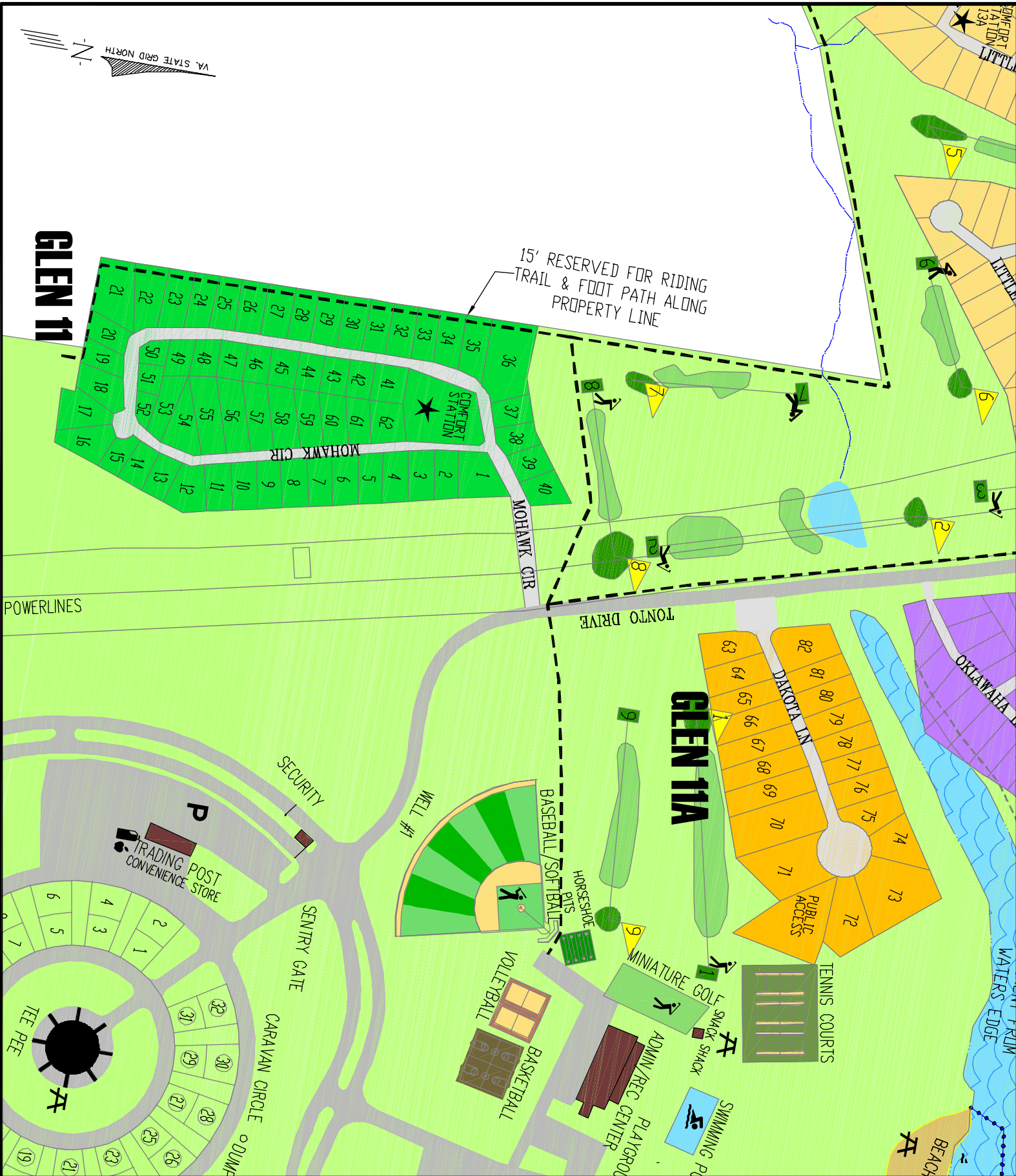
Club of Thornburg Virginia

<http://www.indianacres.org>

Admin: 540-582-6314 Security: 540-582-5532



GLEN 11

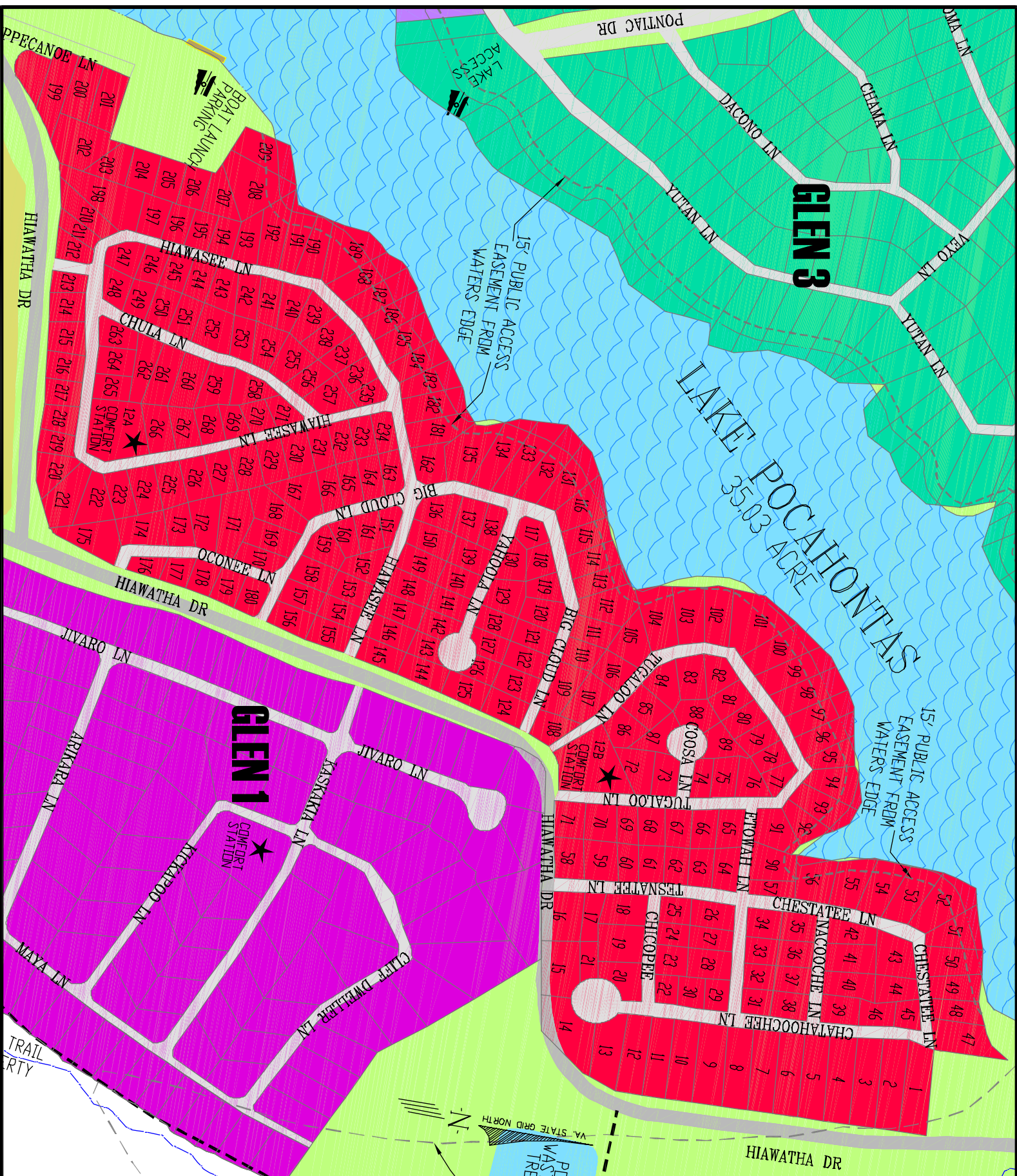


GLEN 11
 MOHAWK TERRITORY - 82 LOTS
 MASCOT: OWL
 COLORS: GOLD & PURPLE
 SCALE: 1"=200'



INDIAN ACRES
 Club of Thornburg Virginia
<http://www.indianacres.org>

Admin: 540-582-6314 Security: 540-582-5532



GLEN 12

WYANDOTTE TERRITORY - 271 LOTS

MASCOT: TURTLE

COLORS: WHITE & RED/BLACK

SCALE: 1"=200'



INDIAN ACRES

Club of Thornburg Virginia

<http://www.indianacres.org>

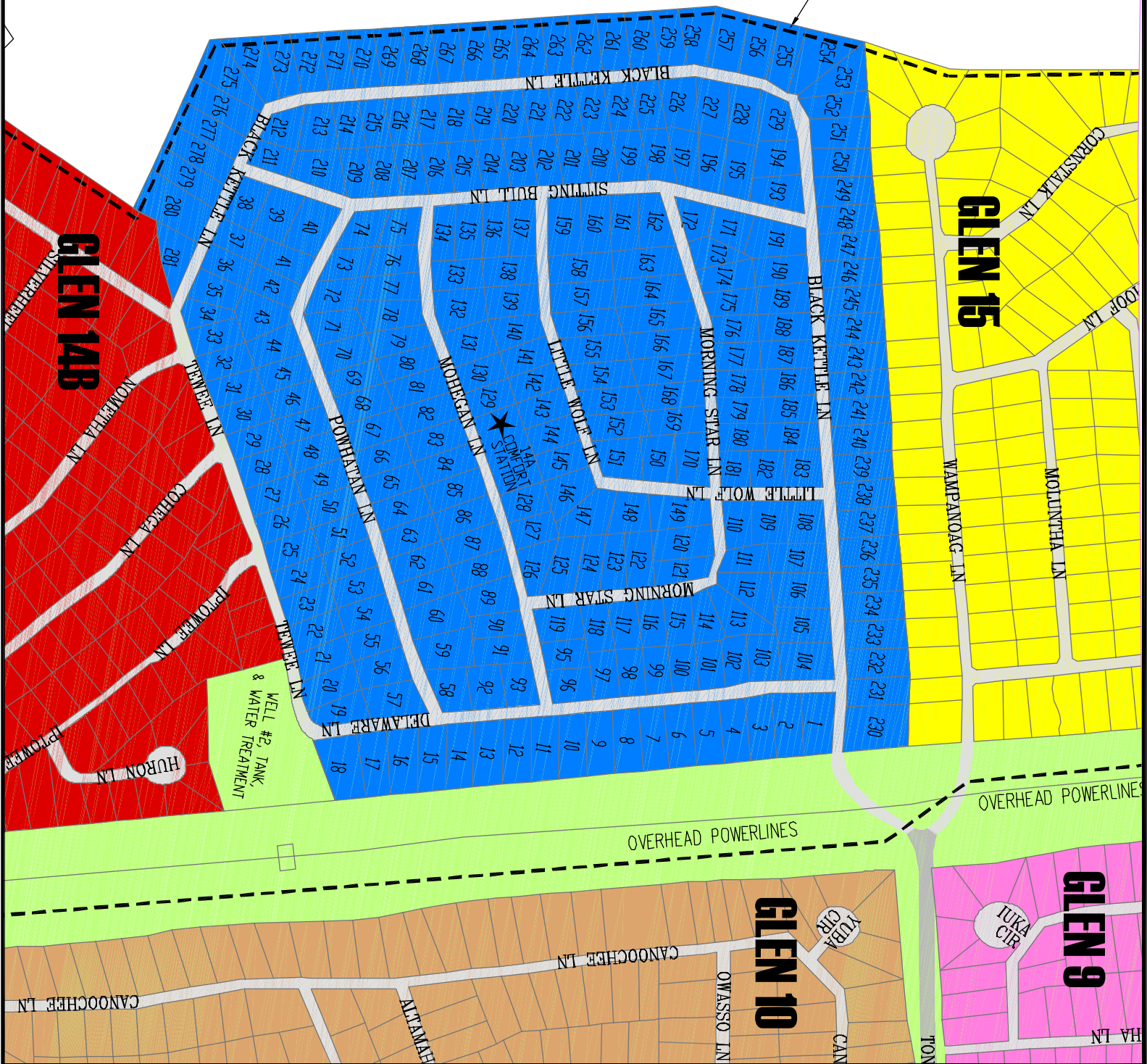
Admin: 540-582-6314 Security: 540-582-5532



GLEN 13
COMANCHE TERRITORY - 535 LOTS
MASCOT: WOLF
COLORS: DARK GREEN & YELLOW
SCALE: 1"=250'

 **INDIAN ACRES**
Club of Thornburg Virginia
<http://www.indianacres.org>
Admin: 540-582-6314 Security: 540-582-5532

VA STATE GRID NORTH
 20' RESERVED FOR RIDING TRAIL & FOOT PATH ALONG PROPERTY LINE

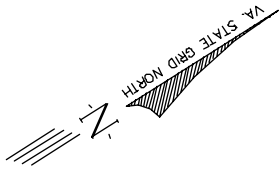


GLEN 14A
 CHEYANNE TERRITORY - 279 LOTS
 MASCOT: BUFFALO
 COLORS: ROYAL BLUE & WHITE/RED
 SCALE: 1" = 200'

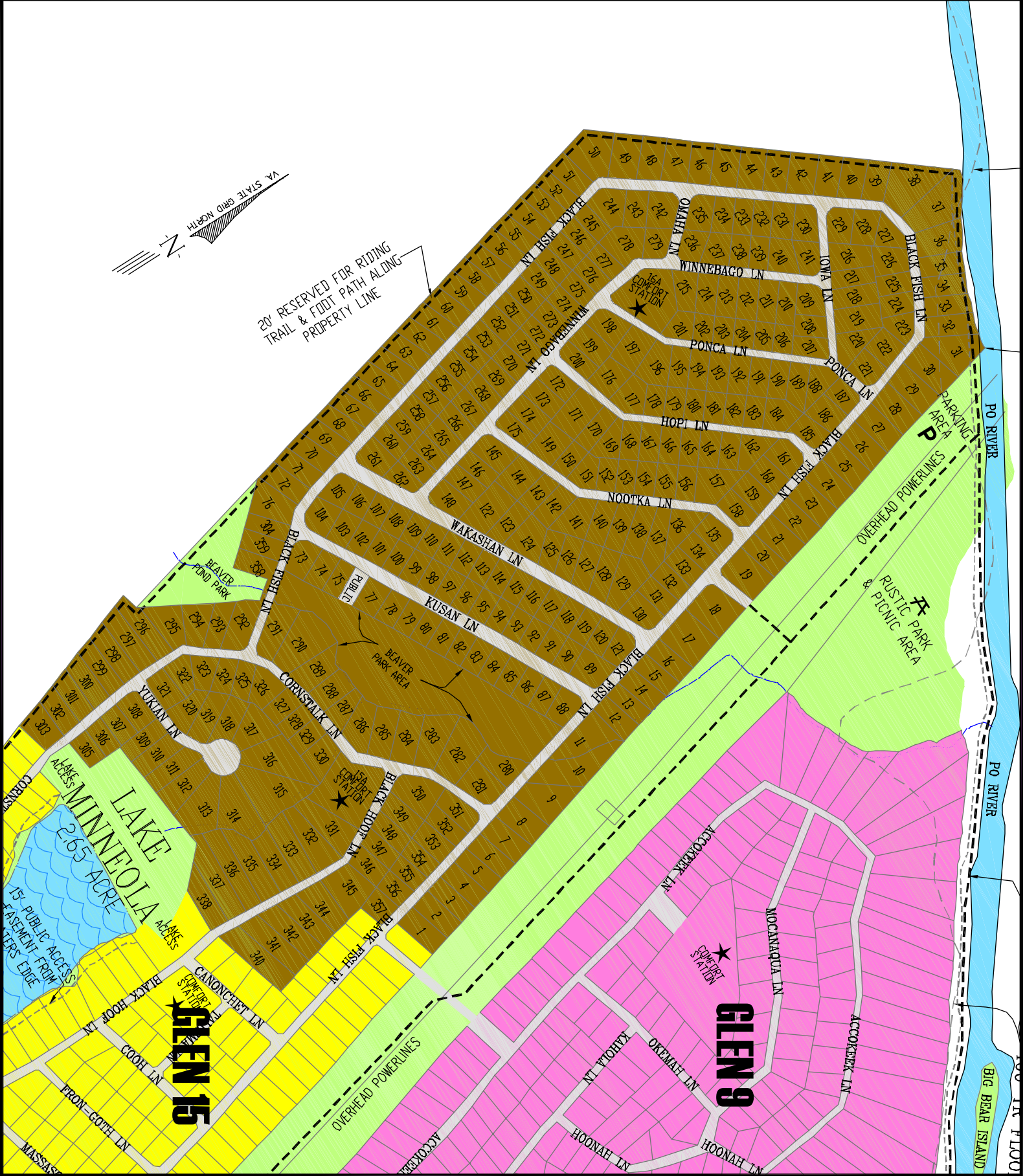


INDIAN ACRES
 Club of Thornburg Virginia
<http://www.indianacres.org>

Admin: 540-582-6314 Security: 540-582-5532



20' RESERVED FOR RIDING TRAIL & FOOT PATH ALONG PROPERTY LINE




GLEN 16

OMAHA TERRITORY

MASCOT: TEDDY BEAR - 359 LOTS

COLORS: RED & WHITE/BLUE

SCALE: 1"=250'

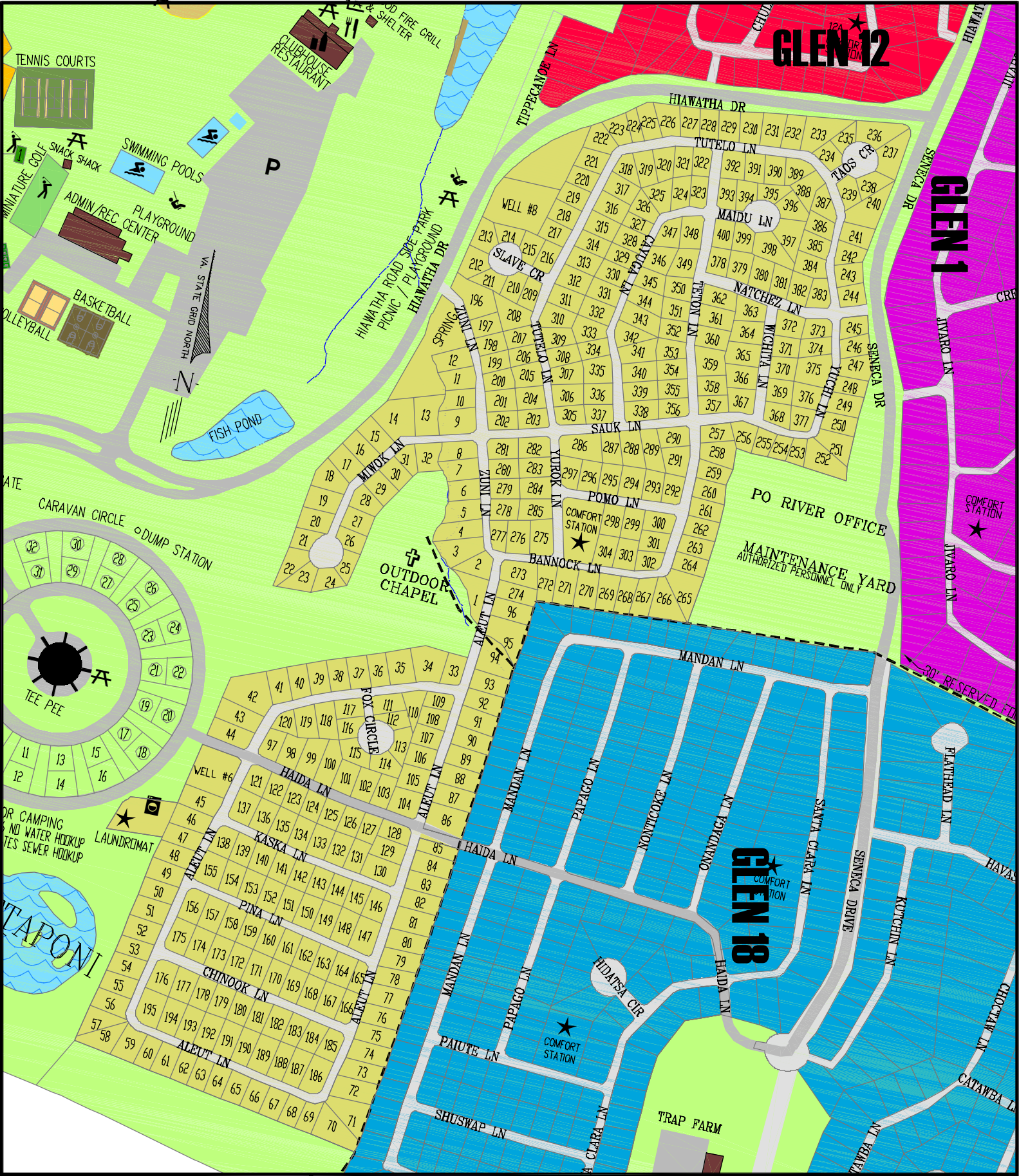


INDIAN ACRES

Club of Thornburg Virginia

<http://www.indianacres.org>

Admin: 540-582-6314 Security: 540-582-5532

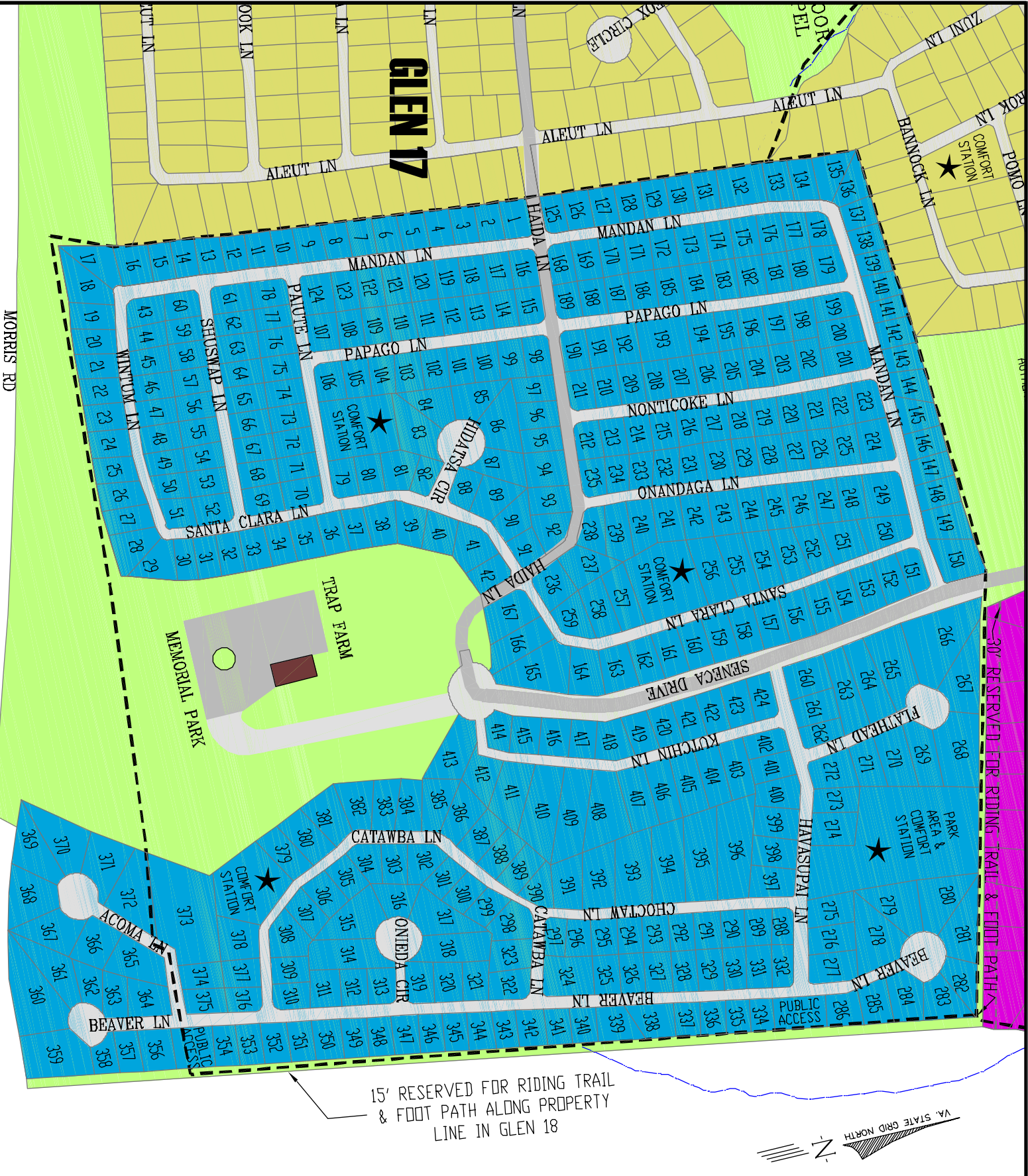


GLEN 17
 MATTAPONI TERRITORY - 400 LOTS
 MASCOT: FOX
 COLORS: LIGHT BLUE & RED
 SCALE: 1" = 250'



INDIAN ACRES
 Club of Thornburg Virginia
<http://www.indianacres.org>

Admin: 540-582-6314 Security: 540-582-5532



15' RESERVED FOR RIDING TRAIL & FOOT PATH ALONG PROPERTY LINE IN GLEN 18



GLEN 18

WICHITA TERRITORY - 421 LOTS
MASCOT: INDIAN CHIEF
COLORS: YELLOW & RED
 SCALE: 1" = 200'



INDIAN ACRES

Club of Thornburg Virginia

<http://www.indianacres.org>

Admin: 540-582-6314 Security: 540-582-5532